Appendix 5. Data gap maps for the Pacific Northwest Area.

The top map shows the IDI values based on RAWS, and the bottom map based on RAWS+ASOS stations. The methods and maps are described in detail in Section 3. Points on the maps are permanent RAWS locations. Stations shown in a white area indicates that they were added to the study after the original IDI analysis.

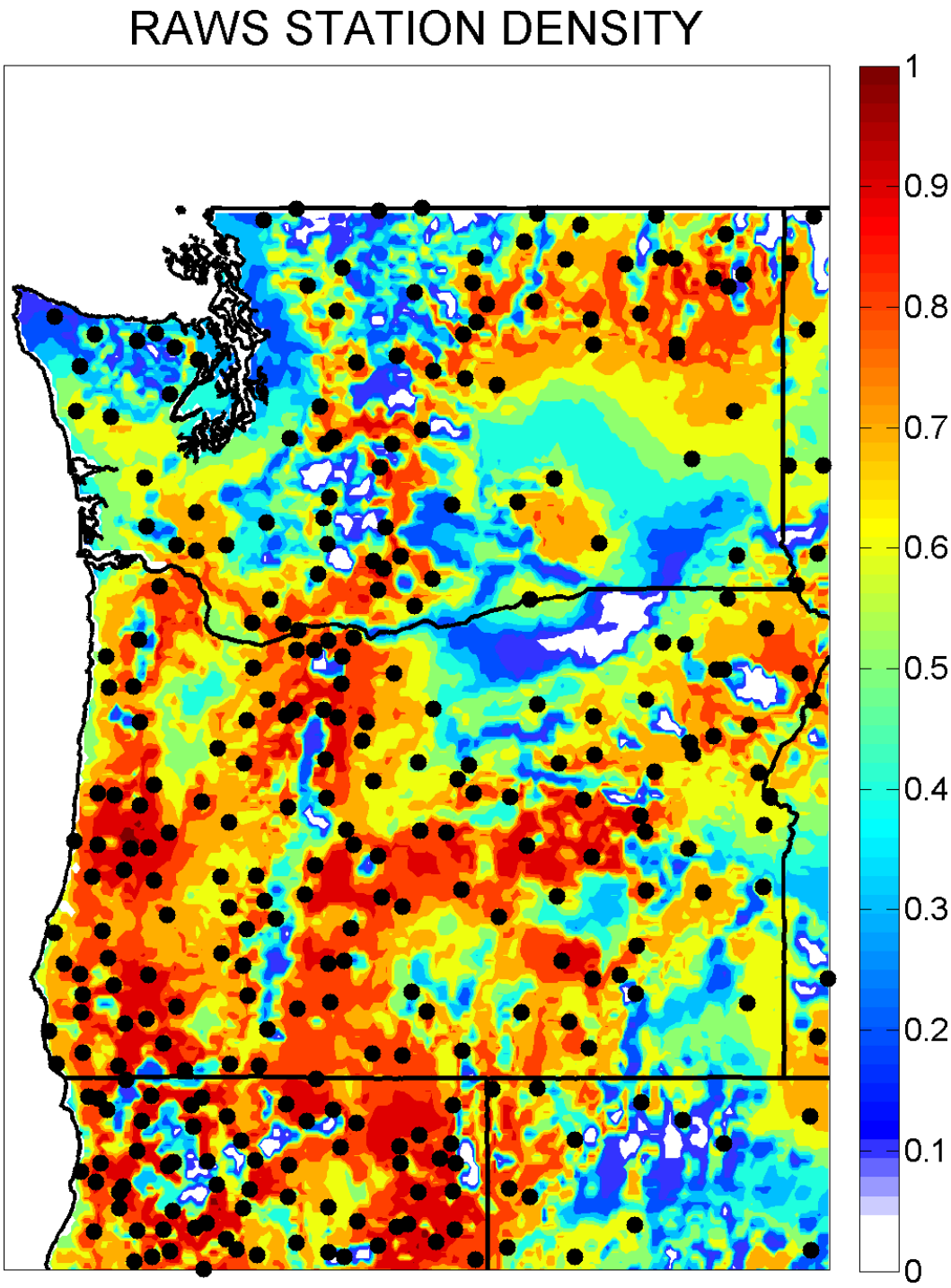

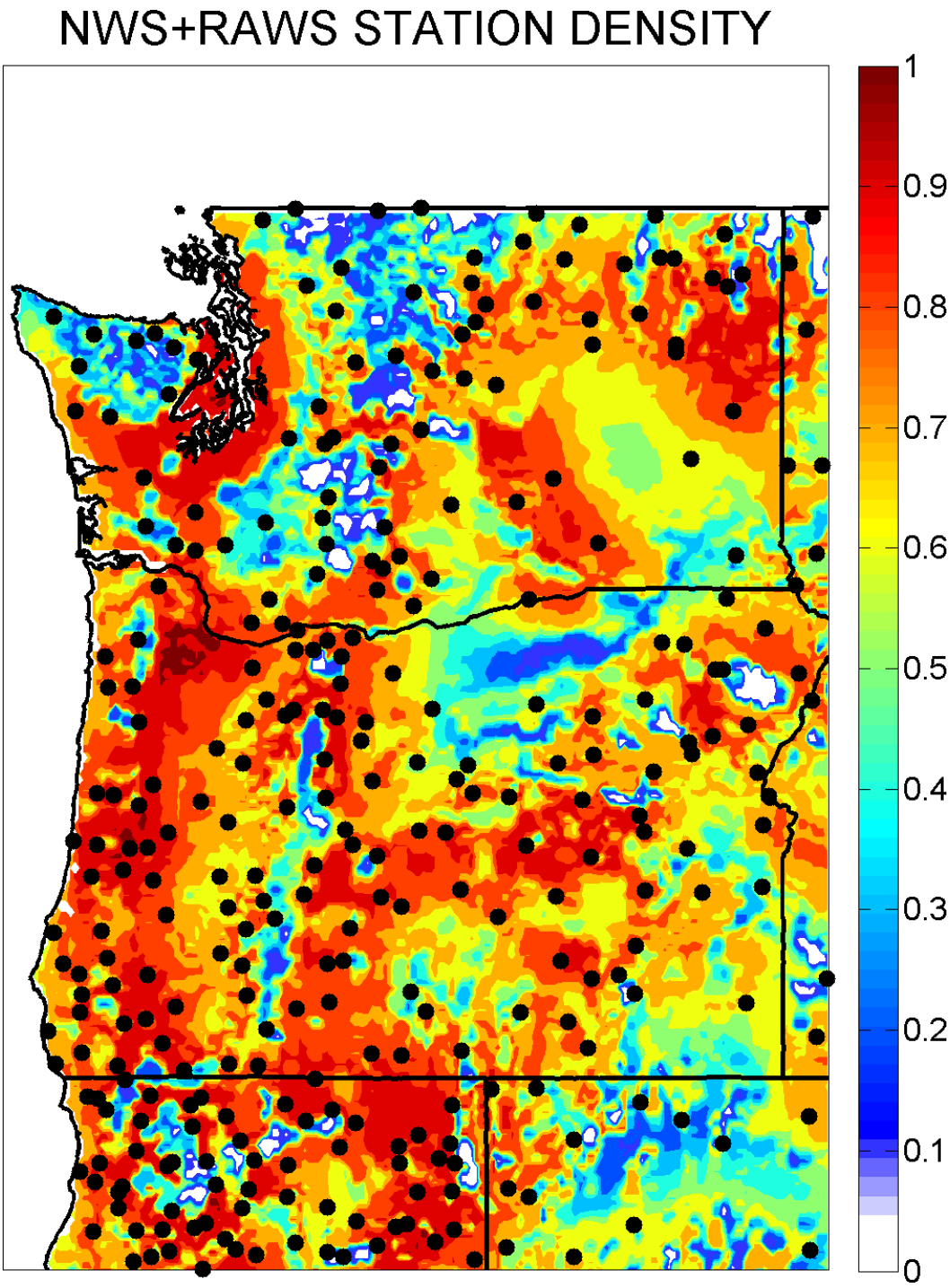
NWS+RAWS STATION DENSITY
1
0.9
0.8
0.7
0.6
0.5
0.4
0.3
0.2
0.1
0

Appendix 6. Data gap maps for the Rocky Mountain Area.

The top map shows the IDI values based on RAWS, and the bottom map based on RAWS+ASOS stations. The methods and maps are described in detail in Section 3. Points on the maps are permanent RAWS locations. Stations shown in a white area indicates that they were added to the study after the original IDI analysis.

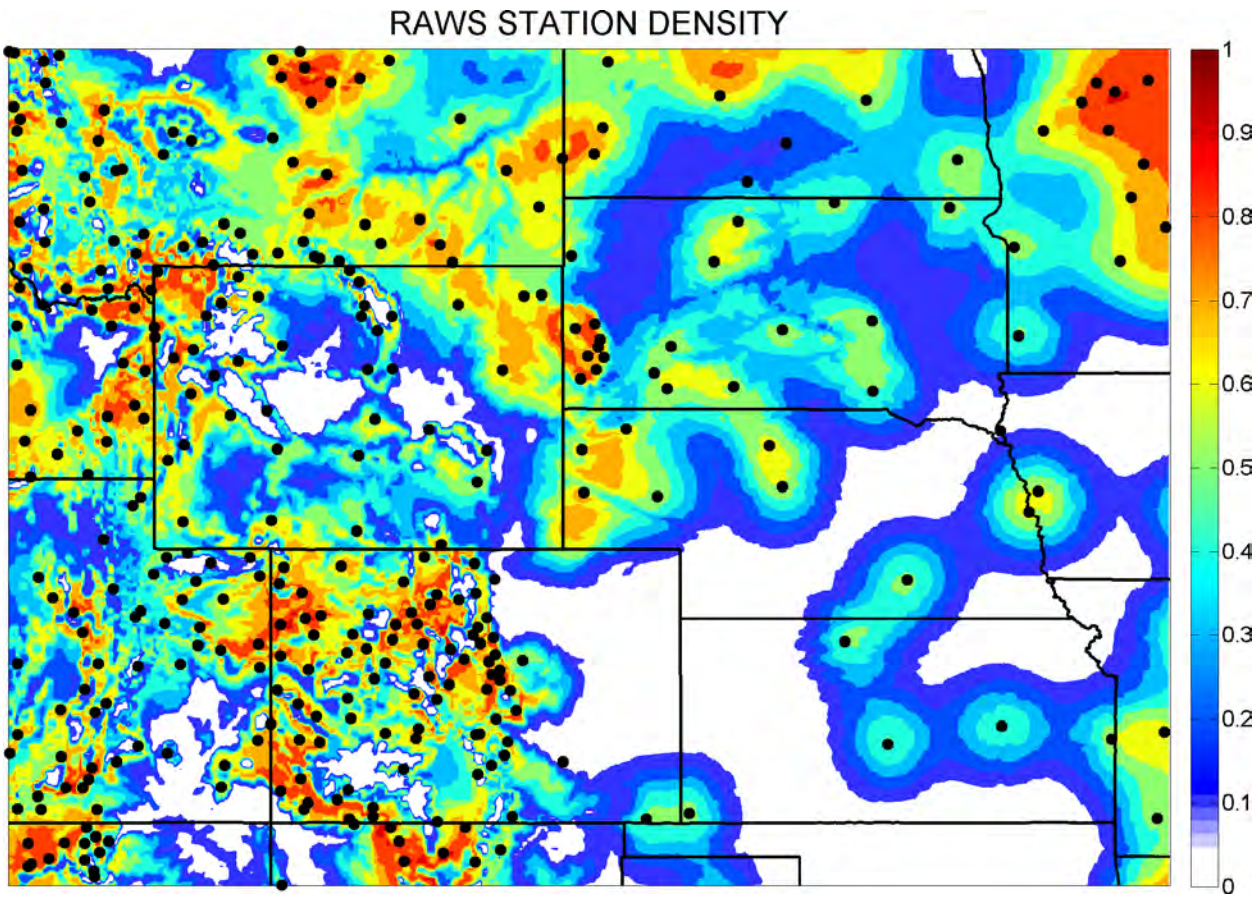

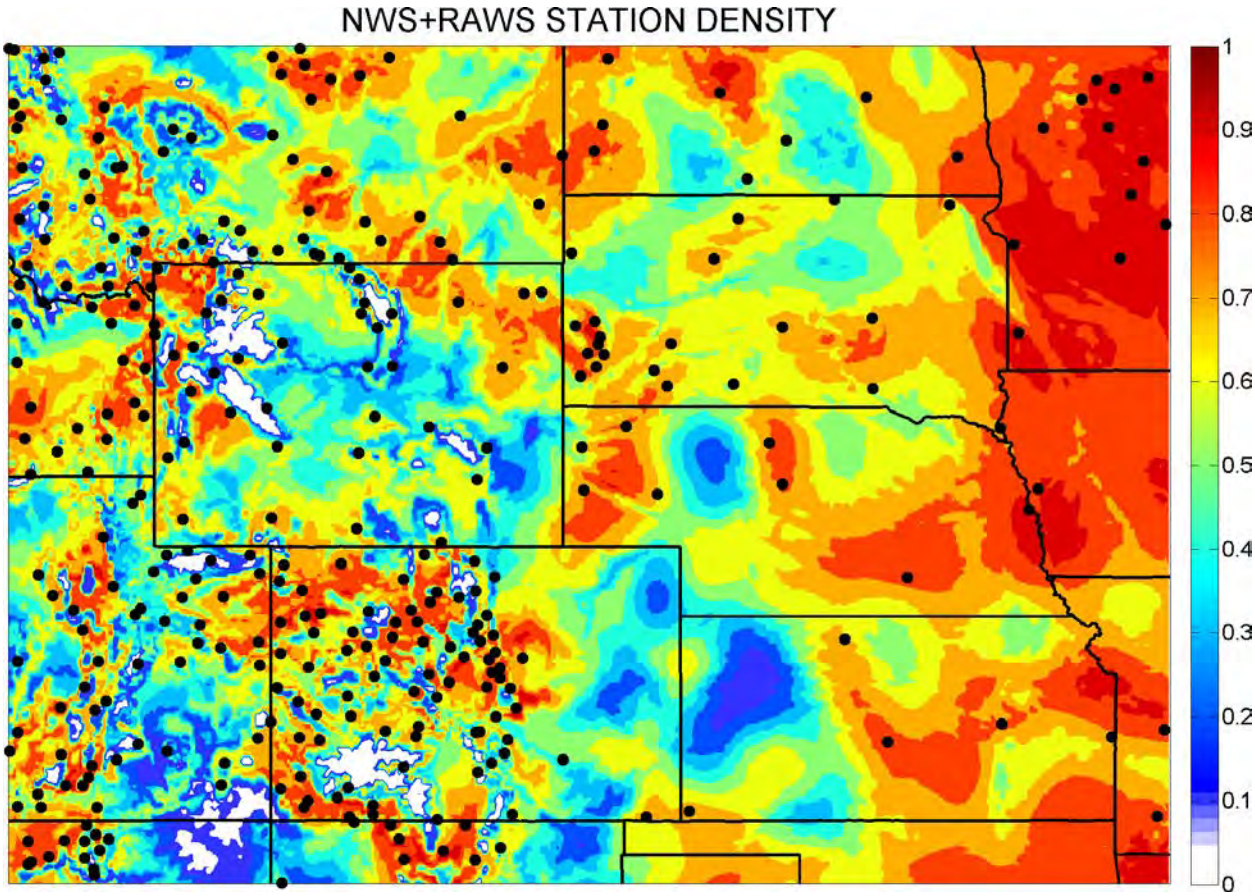
NWS+RAWS STATION DENSITY
1
0.9
0.8
0.7
0.6
0.5
0.4
0.3
0.2
0.1
0

Appendix 7. Data gap maps for the Southern California Area.

The top map shows the IDI values based on RAWS, and the bottom map based on RAWS+ASOS stations. The methods and maps are described in detail in Section 3. Points on the maps are permanent RAWS locations. Stations shown in a white area indicates that they were added to the study after the original IDI analysis.

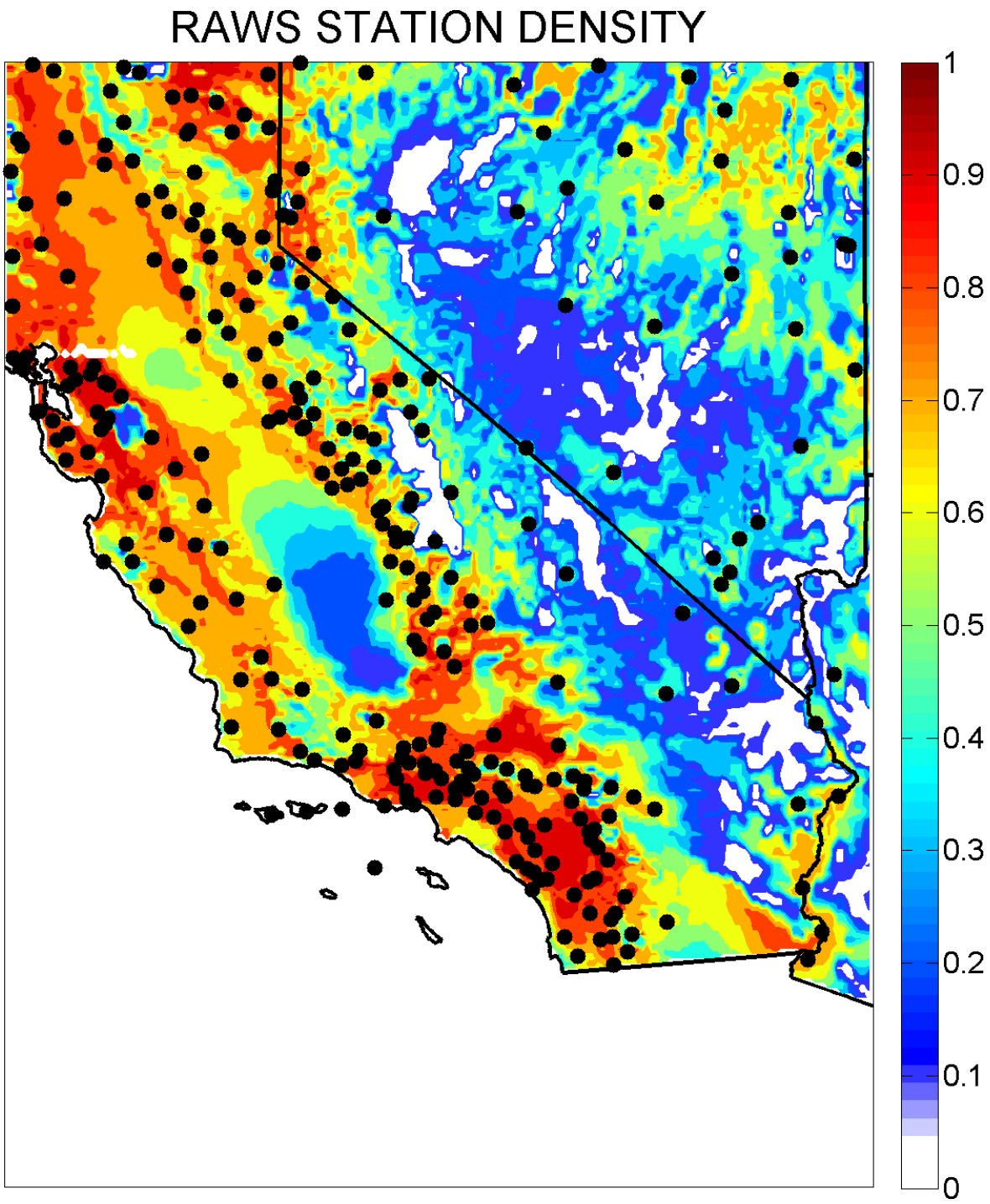

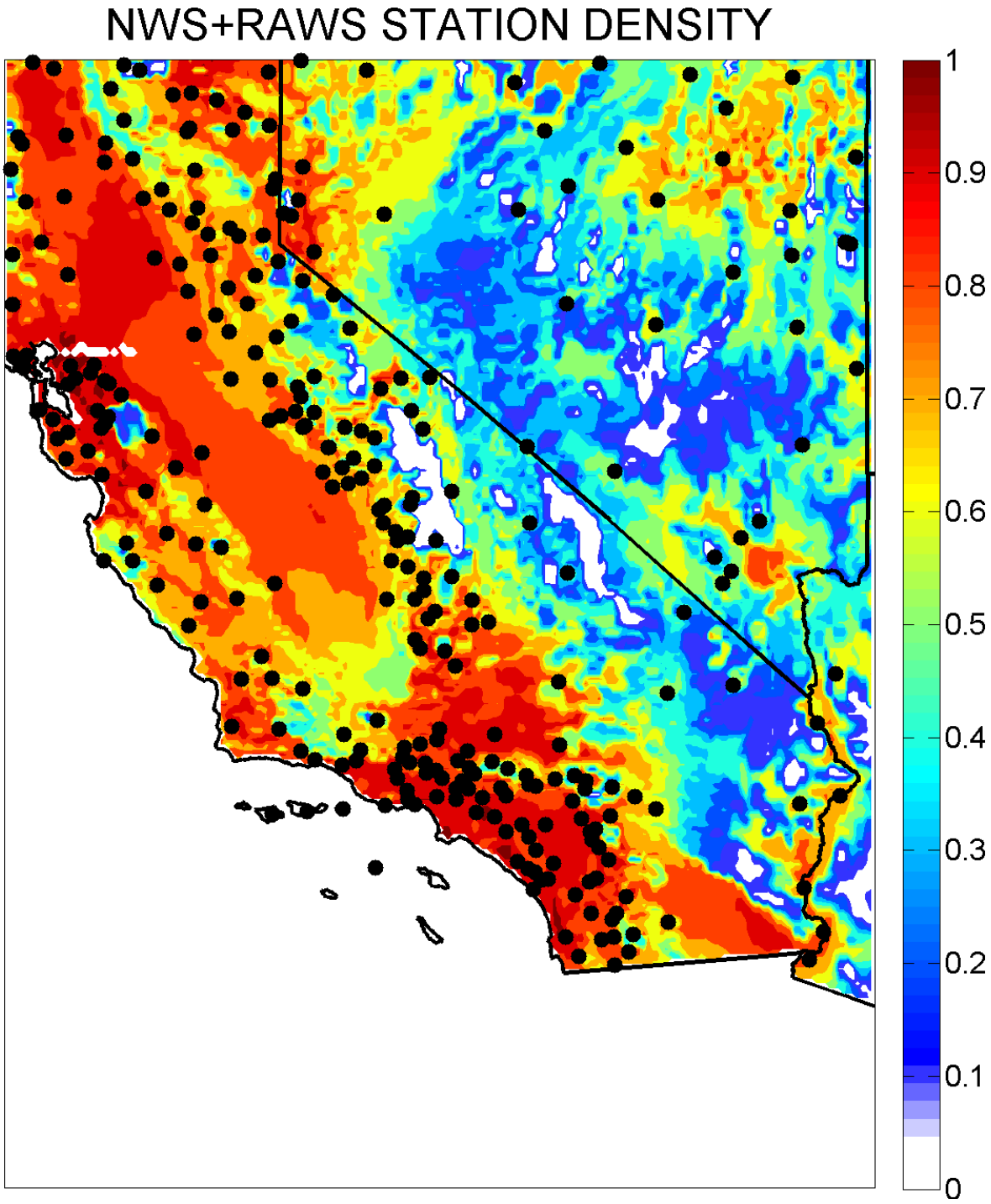
NWS+RAWS STATION DENSITY
1
0.9
0.8
0.7
0.6
0.5
0.4
0.3
0.2
0.1
0

Appendix 8. Data gap maps for the Southern Area.

The top map shows the IDI values based on RAWS, and the bottom map based on RAWS+ASOS stations. The methods and maps are described in detail in Section 3. Points on the maps are permanent RAWS locations. Stations shown in a white area indicates that they were added to the study after the original IDI analysis.

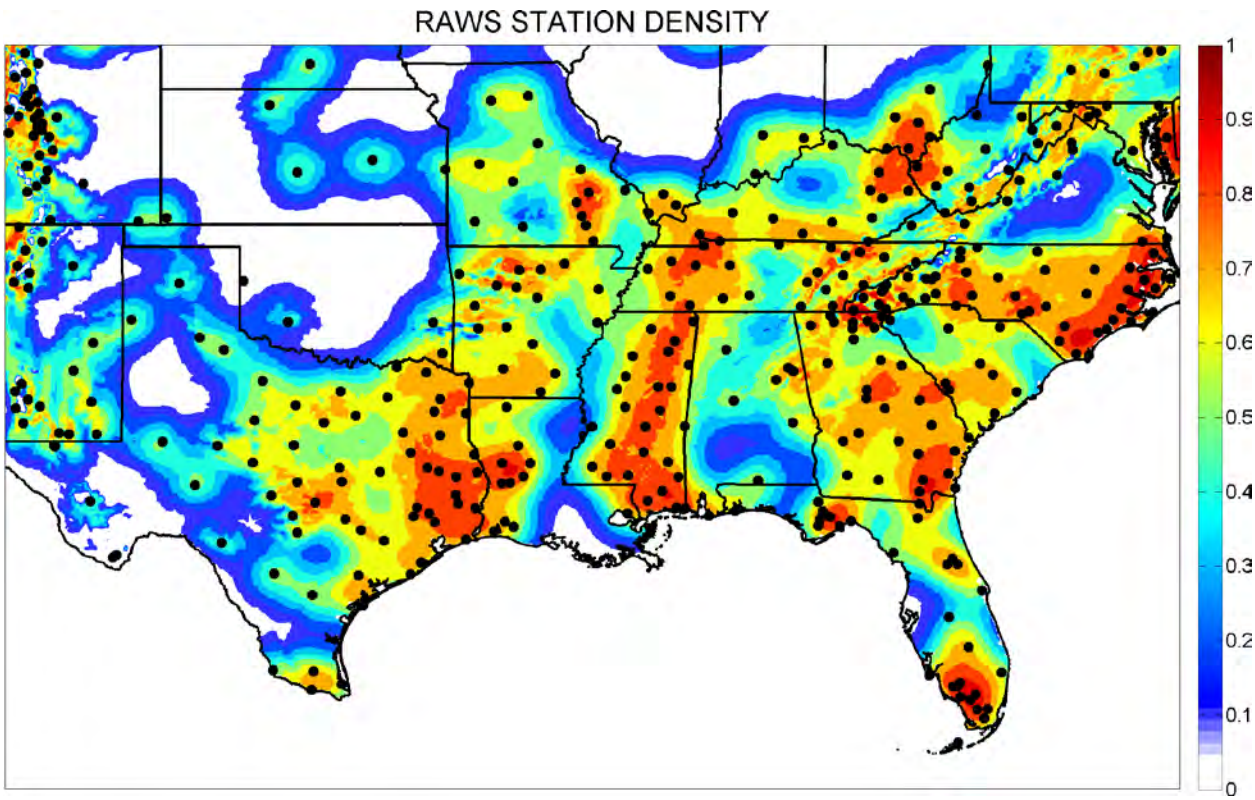

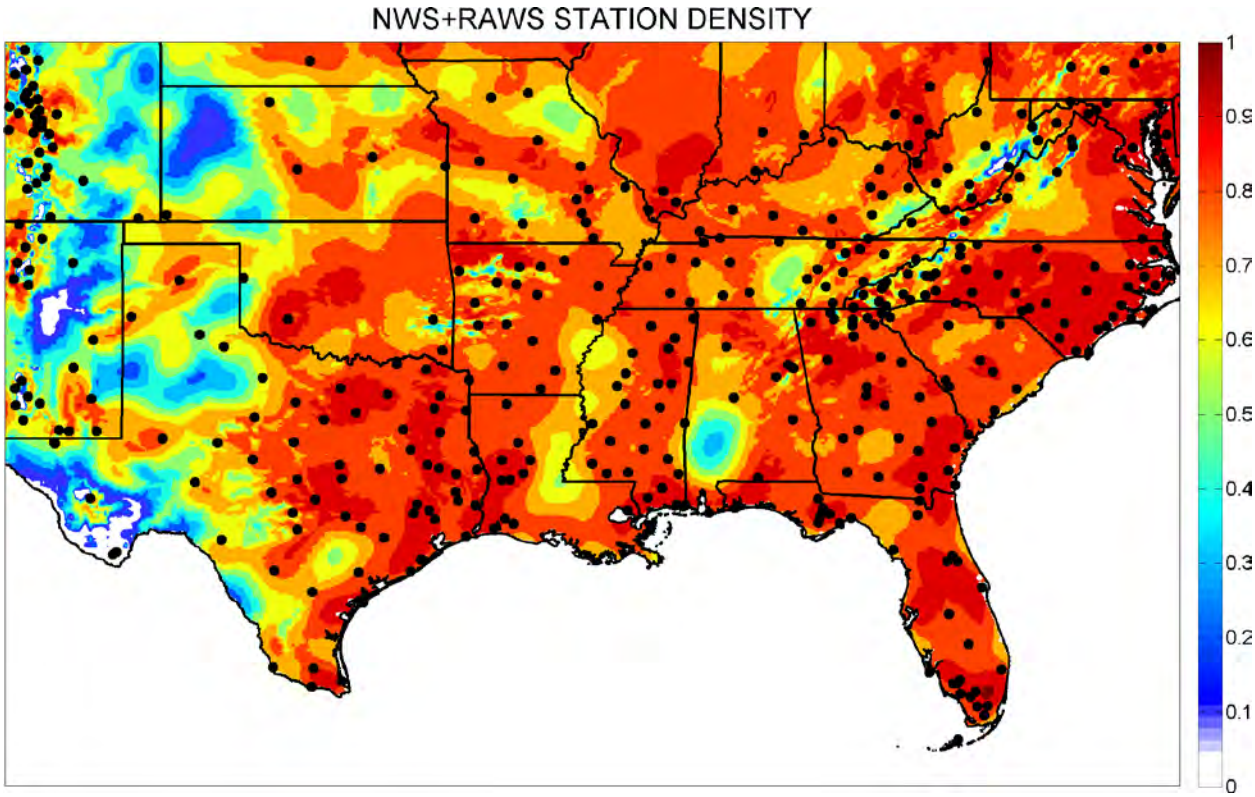
NWS+RAWS STATION DENSITY
1
0.9
0.8
0.7
0.6
0.5
0.4
0.3
0.2
0.1
0