

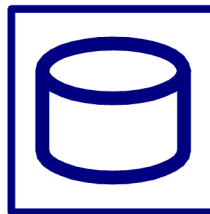





ICS Map Symbols

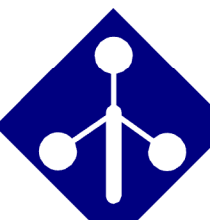


Accountable Property

-  Other Property
-  Pump
-  Water Tank










Assignment Breaks

-  Division Break
-  Branch Break
-  Zone Break

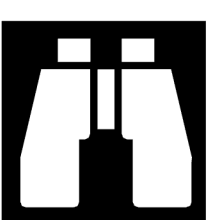
Communications

-  Mobile Weather Unit
-  Internet Access
-  Repeater







Air Operations

-  Aerial Hazard
-  Airstrip or Airport
-  Aviation Check Point
-  Dip Site
-  Mobile Retardant Base
-  Helispot
-  Helibase
-  Sling Site
-  Unimproved Landing Area

Operations

-  Lookout



Reference

-  Value at Risk
-  Other
-  Landmark
-  Gate
-  Fire Station
-  Bridge

Safety

-  Safety Zone
-  Hazard

Water







-  Water Source
-  Restricted Water Source

Repair

-  Water Development or Draft Site
-  Structure Wrap
-  Stream Crossing
-  Road Repair
-  Retardant in Avoidance Area
-  Resource Location
-  Repair Point
-  Landing or Log Deck
-  Hazard Tree
-  Fence - Cut/Damaged
-  Dozer Push

-  Culvert
-  Clean Up Area




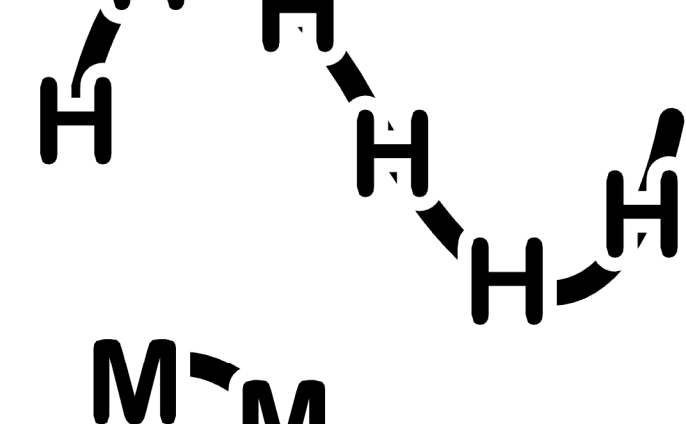
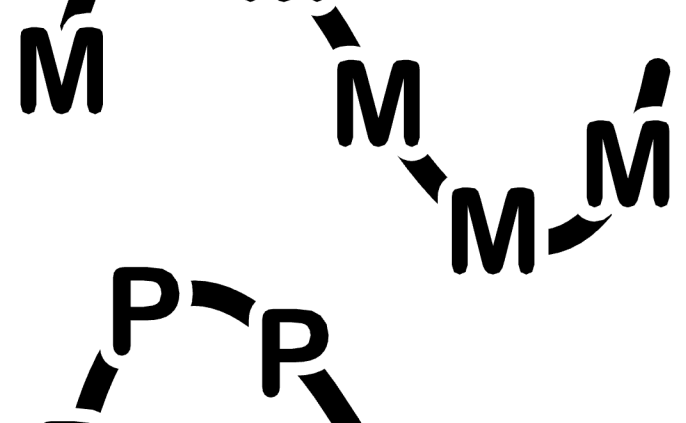
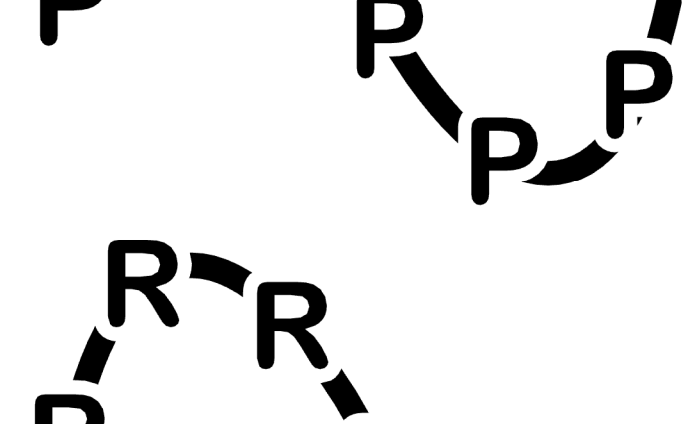
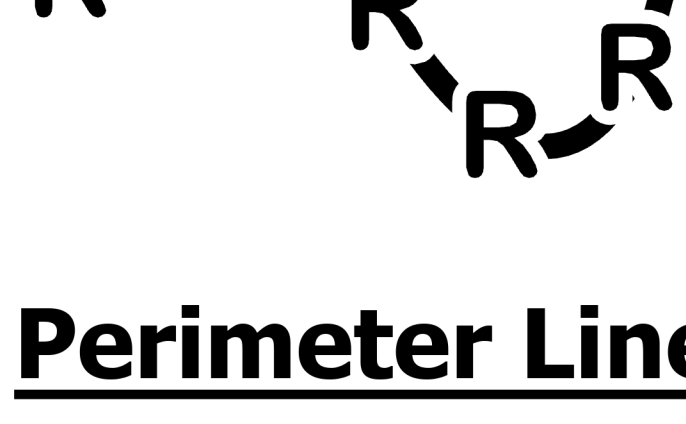
Logistics

-  Medical
-  Incident Command Post
-  Drop Point
-  Closure
-  Camp
-  Staging Area



Fire

-  Hot Spot - Spot Fire
-  Fire Origin




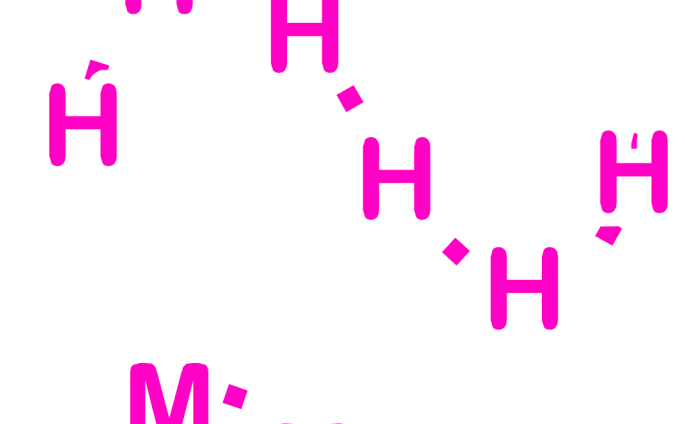
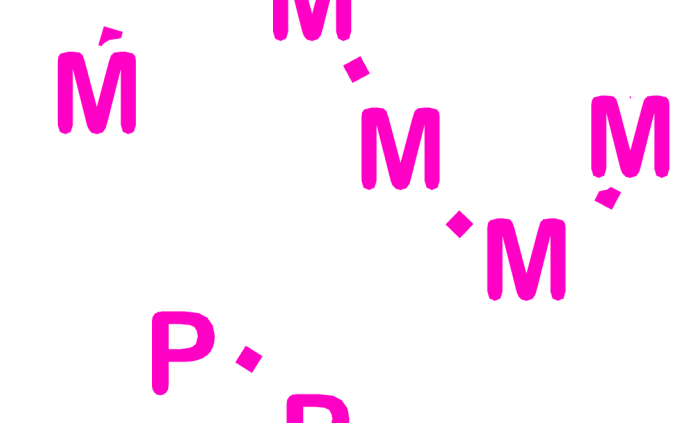



Ops Completed

-  Completed Burnout
-  Completed Dozer Line
-  Completed Fuel Break
-  Completed Hand Line
-  Completed Mixed Construction Line
-  Completed Plow Line
-  Completed Road as Line




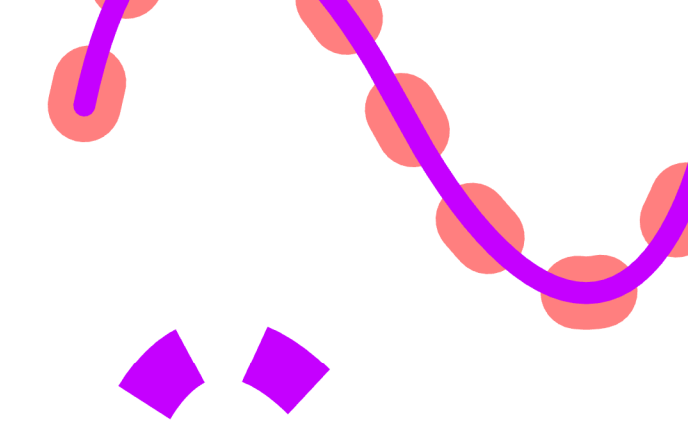



Perimeter Line

-  Uncontained & Fire Edge (Field Collection)
-  Contained


Ops Planned

-  Planned Burnout
-  Planned Dozer Line
-  Planned Fuel Break
-  Planned Hand Line
-  Planned Mixed Construction Line
-  Planned Plow Line
-  Planned Road as Line
-  Planned Secondary Line






Air Ops

-  Aerial Hazard
-  Water Drop
-  Foam Drop
-  Retardant Drop
-  Aviation Route
-  UAS Launch and Recovery Zone
-  Temporary Flight Restriction



Safety

-  Escape Route

Reference

-  Access or Improved Road
-  Fence
-  Highlighted Feature
-  Management Action Point
-  Other

Repair

-  Repair Line
-  Road Repair

